























——— Δ" * ——— UTILITY LINE (Δ" = SIZE OF UTILITY LINE, * = LISTED BELOW)

E = ELECTRICAL	S = SEWER
F = FUEL	SD = STORM DRAIN
FO = FIBER OPTICS	T = TELEPHONE
G = GAS	TV = TELEVISION CABLE
I = IRRIGATION	W = WATER
O = OIL	X = INDUSTRIAL WASTE

-  WATER METER
-  WATER VALVE
-  FIRE HYDRANT
-  TELEPHONE POLE
-  POLE ANCHOR
-  GUY POLE
-  TELEPHONE AND POWER ON SAME POLE
-  EXISTING STREET LIGHT
-  NEW STREET LIGHT
-  EXISTING TRAFFIC SIGNAL
-  EXISTING TRAFFIC SIGNAL DETECTOR
-  EXISTING TRAFFIC SIGNAL CONTROLLER
-  PULL BOX
-  NEW SIGN
-  NEW INFORMATIONAL SIGN
-  EXISTING STREET NAME SIGN
-  NEW STREET NAME SIGN
-  EXISTING HEDGE
-  SHRUB

NOT TO SCALE

	RECOMMENDED:  DIVISION MANAGER	1/21/14 DATE	CITY OF MORENO VALLEY PUBLIC WORKS DEPARTMENT - LAND DEVELOPMENT DIVISION
	APPROVED:  PUBLIC WORKS DIRECTOR / CITY ENGINEER	1/29/14 DATE	DRAFTING STANDARDS AND TOPO SYMBOLS